

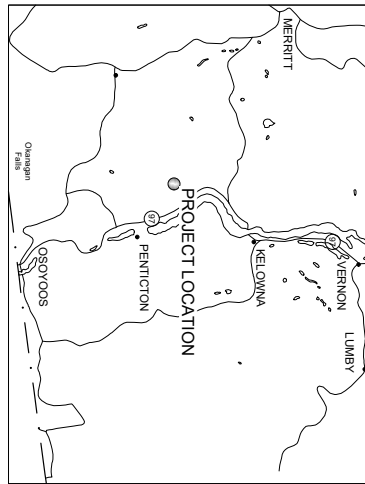
**TROUT CREEK
KVR RESTORATION**

ISSUED FOR APPROVAL

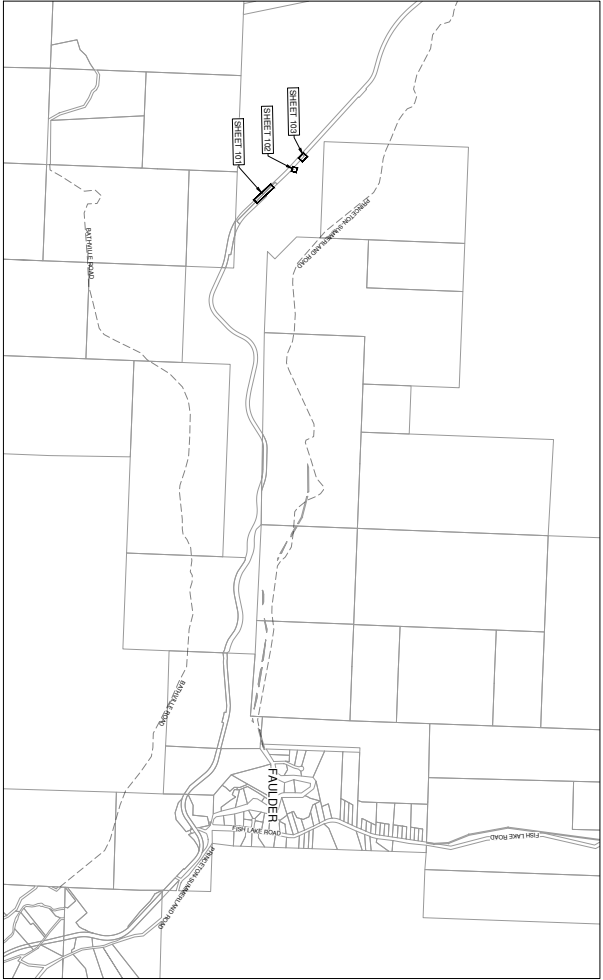
FAULDER



TROUT CREEK KVR RESTORATION ISSUED FOR APPROVAL FAULDER



LOCATION MAP
N.T.S.



KEY PLAN
0 20 40 60 80 100m



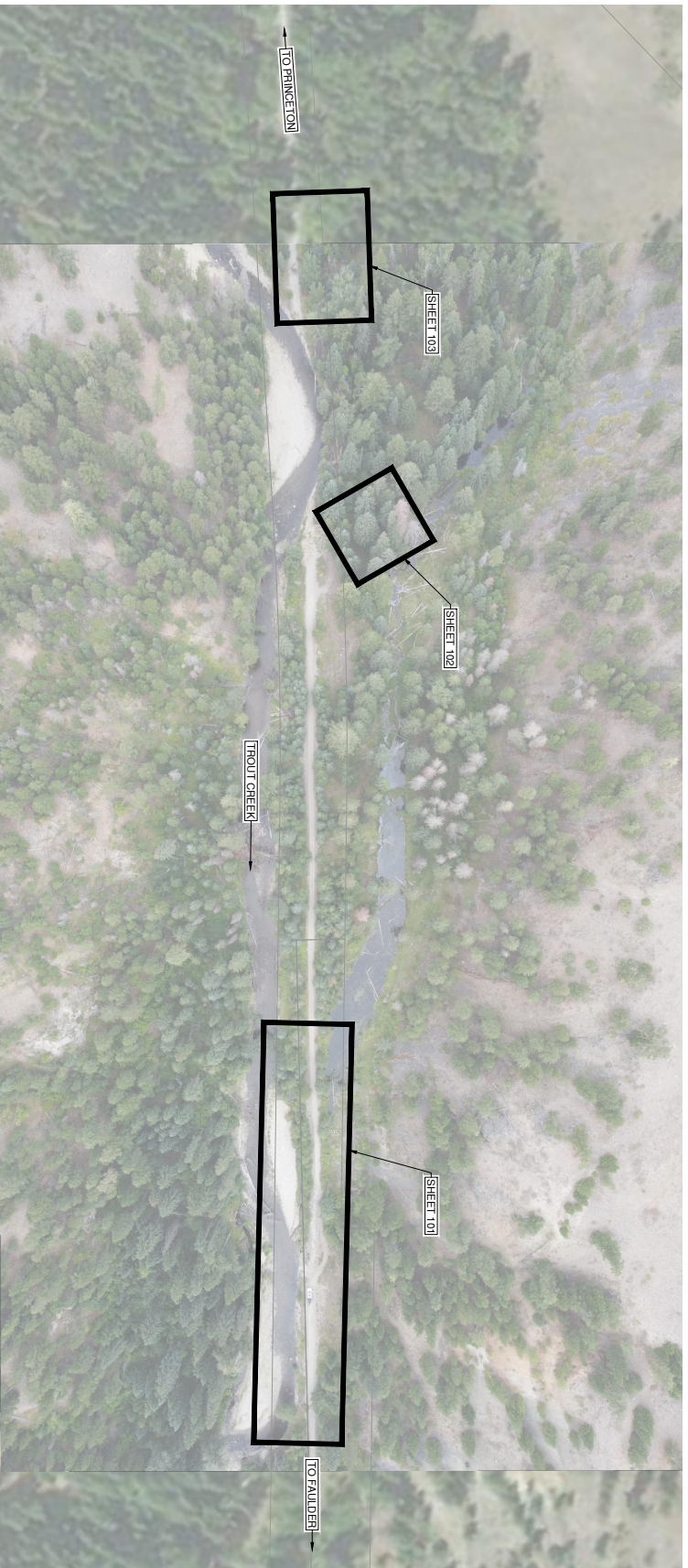
DRAWING INDEX

SHEET - 000	COVER
SHEET - 001	KEY PLAN & LEGEND
SHEET - 100	OVERALL SITE PLAN
SHEET - 101	SITE 1
SHEET - 102	SITE 2
SHEET - 103	SITE 3


LEGEND

EXISTING	PROPOSED
PROPOSED LINE	PROPOSED LINE
DRAINAGE	DRAINAGE
GRADE SHOULDER	GRADE SHOULDER
EDGE OF PAVEMENT	EDGE OF PAVEMENT
BISHED SIDEWALK	BISHED SIDEWALK
HEADWALL	HEADWALL
SECTION OF DRAIN	SECTION OF DRAIN
CONDITION MARK	CONDITION MARK
GRADE STRENGTHEN	GRADE STRENGTHEN
UNDERGROUND CONDUIT	UNDERGROUND CONDUIT
PIPER OPTIC	PIPER OPTIC
MCHIN	MCHIN
POWER POLE	POWER POLE
POWER TELEPHONE POLE	POWER TELEPHONE POLE
POWER TELEPHONE WITH CROSS ARM	POWER TELEPHONE WITH CROSS ARM
UTILITY	UTILITY
CONCRETE	CONCRETE
GRAVEL	GRAVEL
ASPHALT	ASPHALT
GRAVEL	GRAVEL
GRASS	GRASS
WOOD	WOOD
WATER	WATER
SHORELINE	SHORELINE



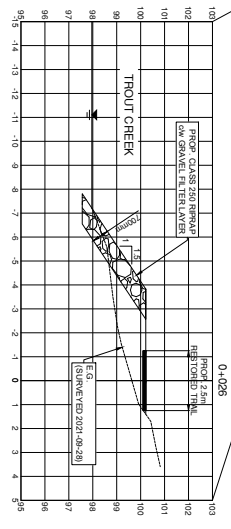
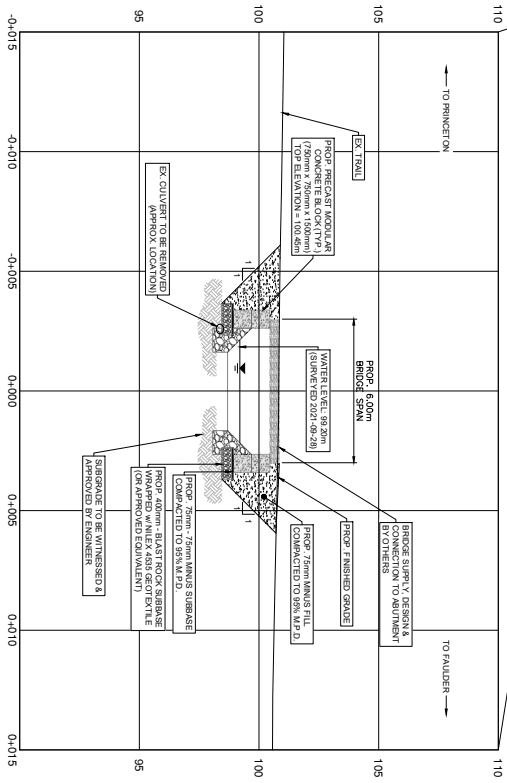
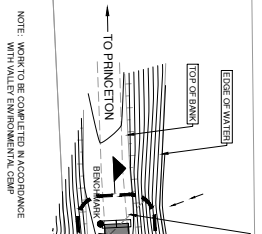


OVERALL SHEET DATA		SCALE		DATE		DRAWING NO.	
SCALE	0 10 1000 50m	DATE	2021-10-18	DRAWING NO.	2021-10-18	PROJECT TOPICS/ISSUE NO. 2021018	
REVISION	NO.	DATE	2021-10-18	DESIGNED FOR APPROVAL	DATE	APPROVED FOR	DATE



DESIGNER: _____ DATE: _____
 QUALITY CONTROL: _____ DATE: _____
 QUALITY ASSURANCE: _____ DATE: _____
 DRAWN: _____ DATE: _____


PROJECT NUMBER	2021 018	DRAWING NUMBER	100	SHEET	01 OF 04	NO.	0
TROUT CREEK KVR RESTORATION FAULDER OVERALL SITE PLAN							



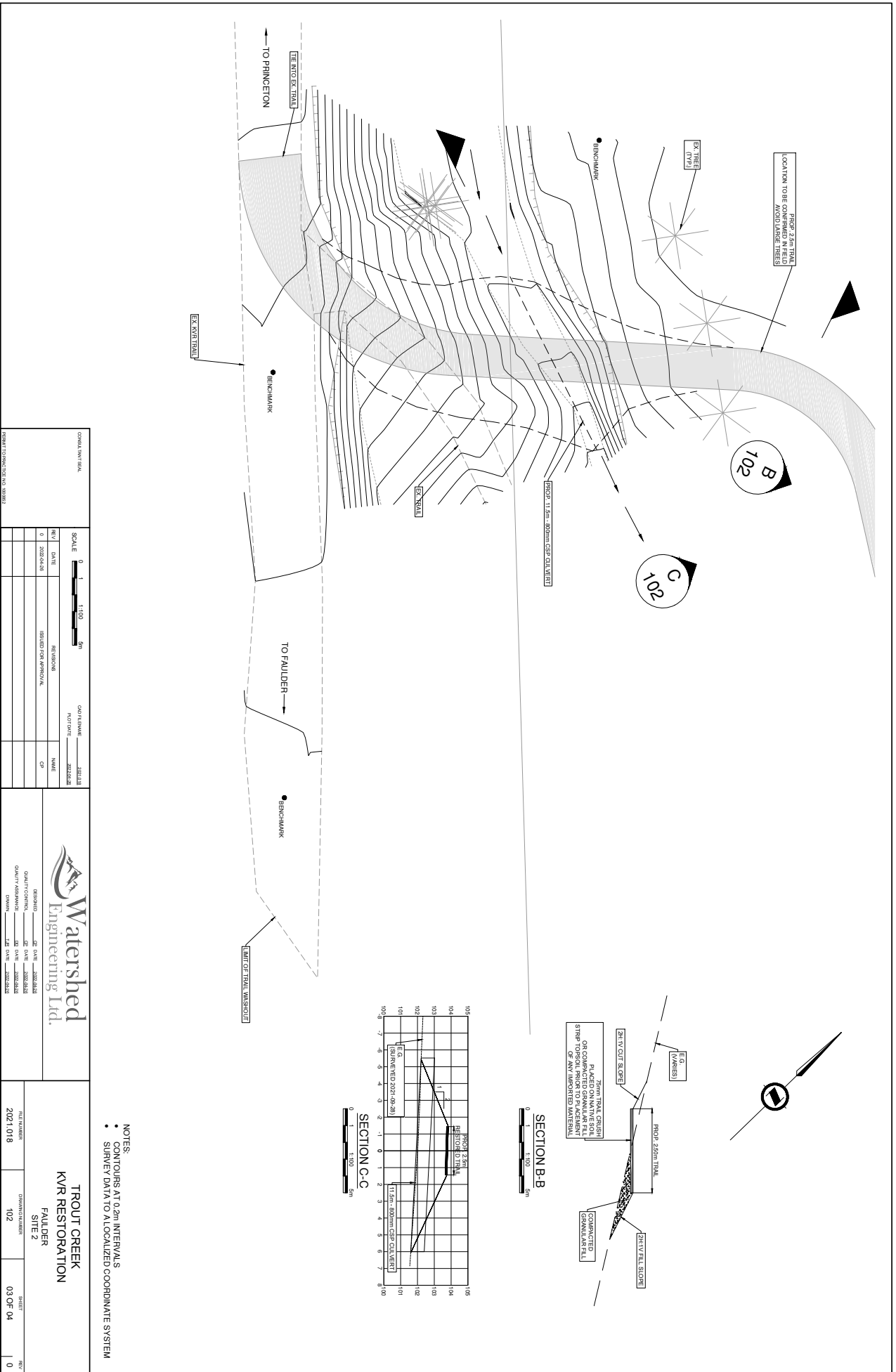
REVISION	DATE	REASON	BY	CHECKED
1	2021-01-18	ISSUED FOR APPROVAL	GP	GP
2	2021-01-18	ISSUED FOR APPROVAL	GP	GP

DRAWN BY: GP
 CHECKED BY: GP
 PROJECT NO: 2021-01-18
 SHEET NO: 101 OF 04

NOTES:
 • CONTOURS AT 0.2M INTERVALS
 • SURVEY DATA TO ALLOCATED COORDINATE SYSTEM


TROUT CREEK
KVR RESTORATION
FAULDER
SITE 1

ESTABLISHED: 2021-01-18
 DRAWING NUMBER: 101
 DATE: 02 OF 04
 NO: 0

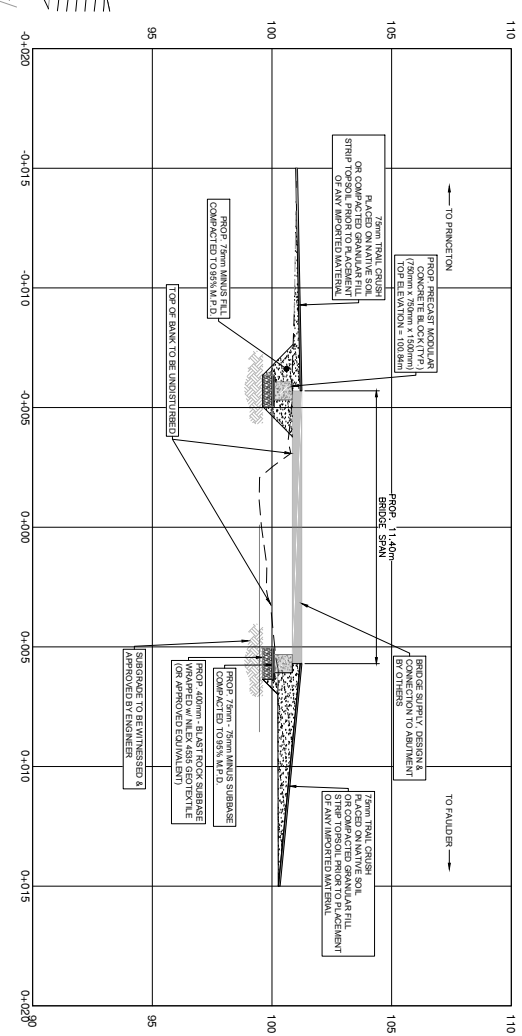
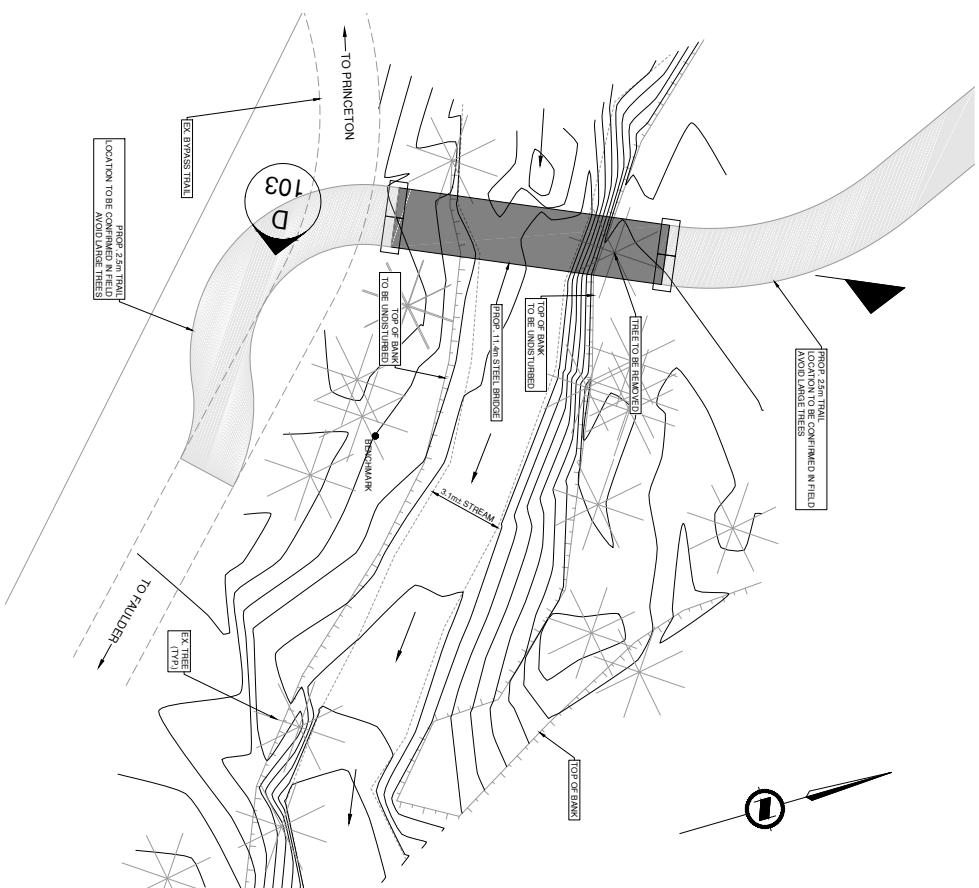


CONTRACT NUMBER	SCALE	DATE	REVISION	APPROVAL	DATE
	0 1 100 5m	2023-04-18			
PROJECT NUMBER	SCALE	DATE	REVISION	APPROVAL	DATE
	0 1 100 5m	2023-04-18			

DESIGNED BY	CHECKED BY	DATE
		2023-04-18
QUALITY ASSURANCE	DATE	2023-04-18

PROJECT NUMBER	2023-04-18
DRAWING NUMBER	102
SHEET	03 OF 04
NO.	0

- NOTES:
- CONTOURS AT 0.2M INTERVALS
 - SURVEY DATA TO ALLOCALIZED COORDINATE SYSTEM



CONSULTANT SEAL SCALE 0 1 1:100 5m DATE 0 2023-04-04 REVISIONS DESIGNED FOR APPROVAL CHECKED FOR APPROVAL DRAWN PROJECT NO. 2022/1018		CONTRACTOR SEAL NAME NO.		QUALITY CONTROL NAME NO.	
PROJECT TITLE TROUT CREEK FAULDER RESTORATION SITE 3			DRAWING NUMBER 103	SHEET 04 OF 04	NO. 0

NOTES:
 • CONTOURS AT 0.2m INTERVALS
 • SURVEY DATA TO LOCALIZED COORDINATE SYSTEM